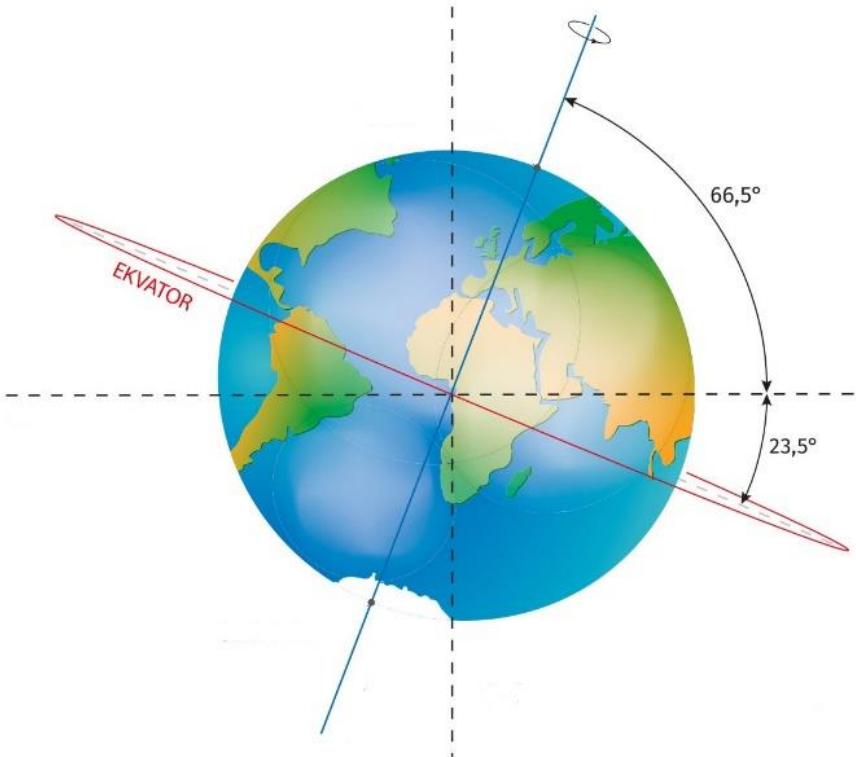
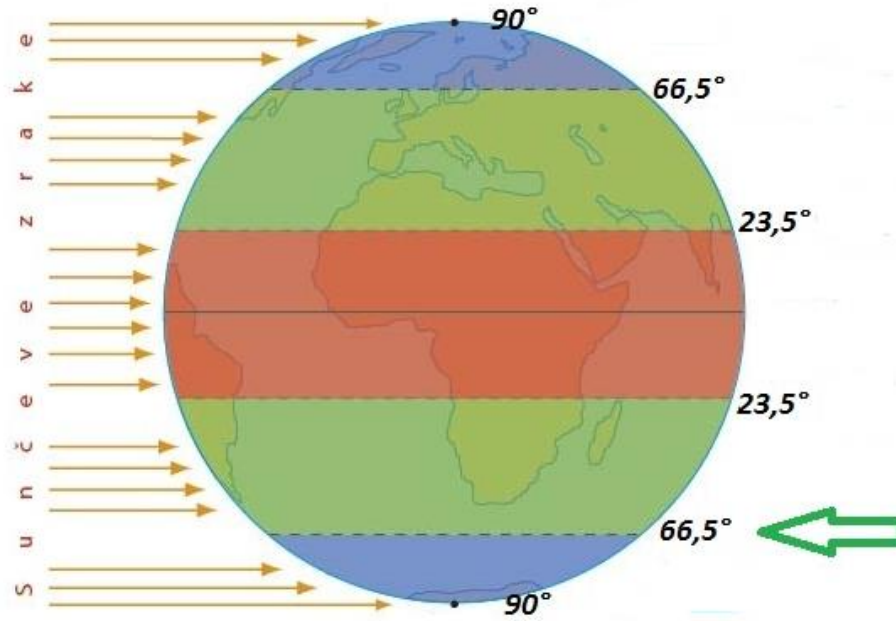


GRAFIČKI PRILOZI: ŠKOLSKO/OPĆINSKO/GRADSKO NATJECANJE IZ GEOGRAFIJE 2021. GODINE

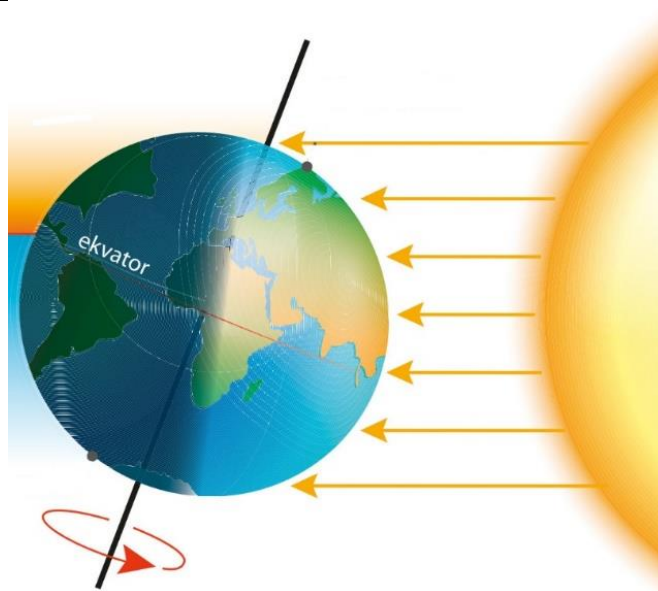
6. RAZRED

Redni broj zadatka u Microsoft Formsu	Prilog
9.	 <p>The diagram illustrates the Earth's axial tilt. A vertical dashed line represents the perpendicular to the orbital plane. A solid blue line represents the Earth's axis, which is tilted at an angle of $23,5^\circ$ from the vertical. The equator is shown as a red line labeled "EKVATOR". The angle between the axis and the equator is $66,5^\circ$. The Earth is shown with continents and oceans, and a small circle at the top of the axis indicates its rotation.</p>

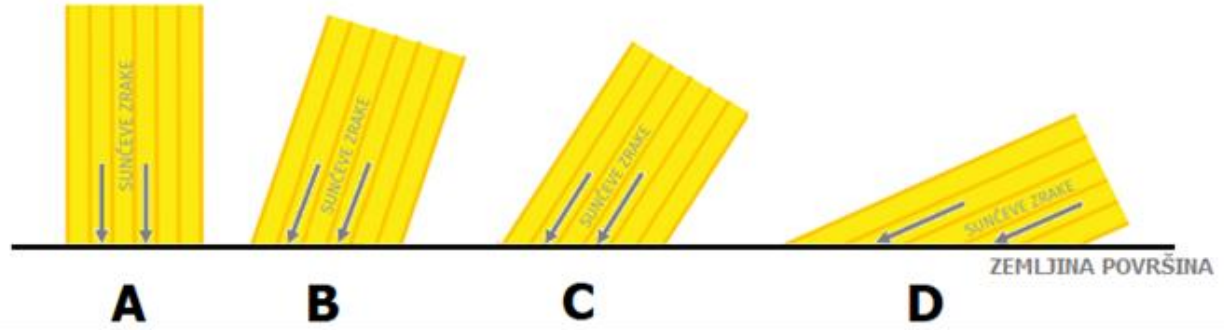
10.



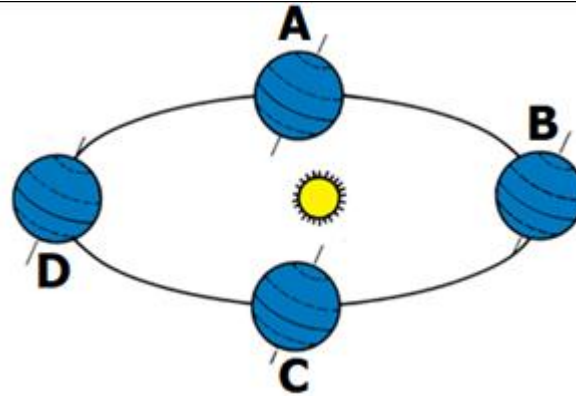
11.



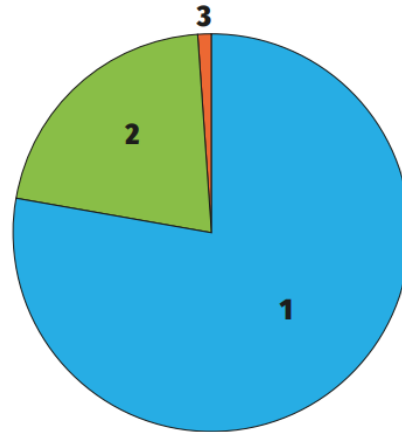
12.



13.



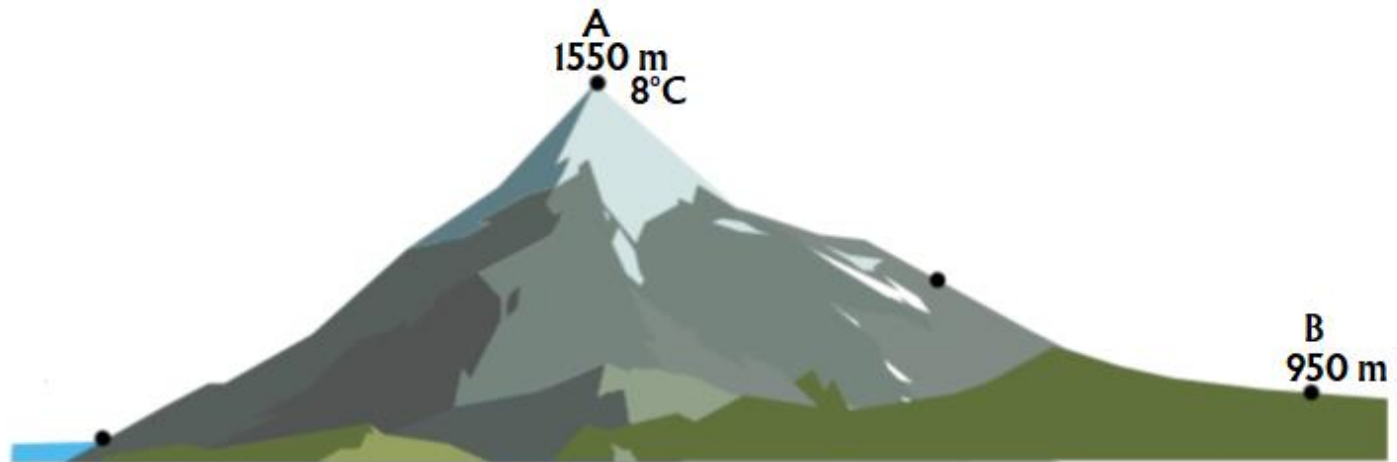
18.



19.



23.



24.



25.



26.



A



B

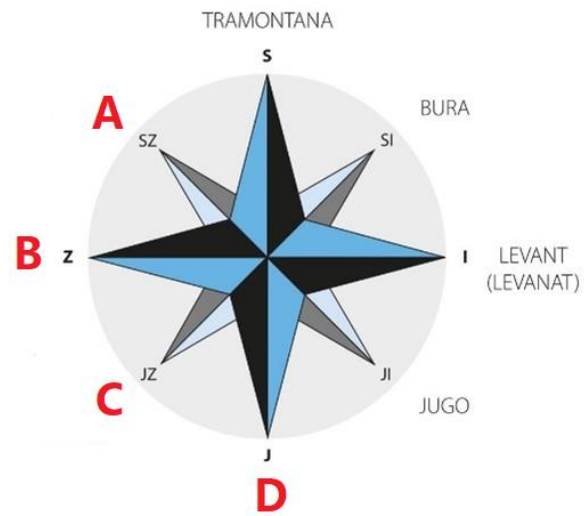


C

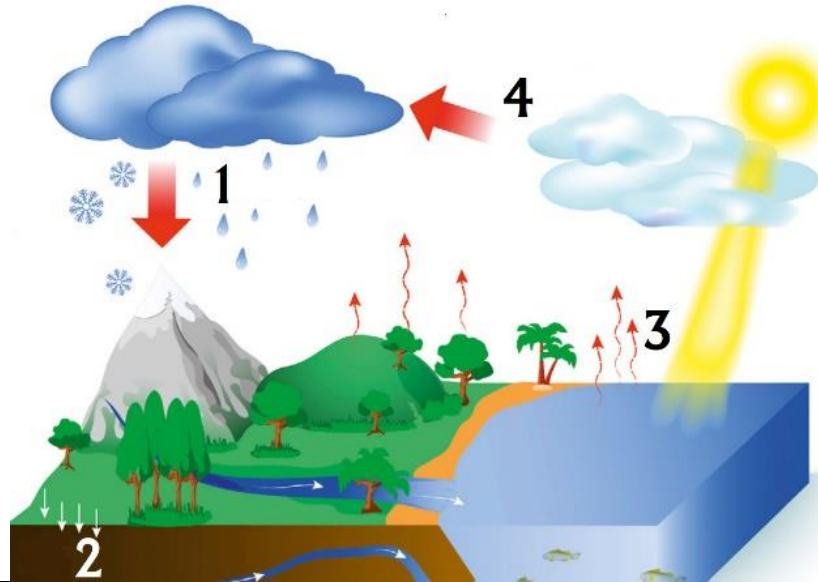


D

29.



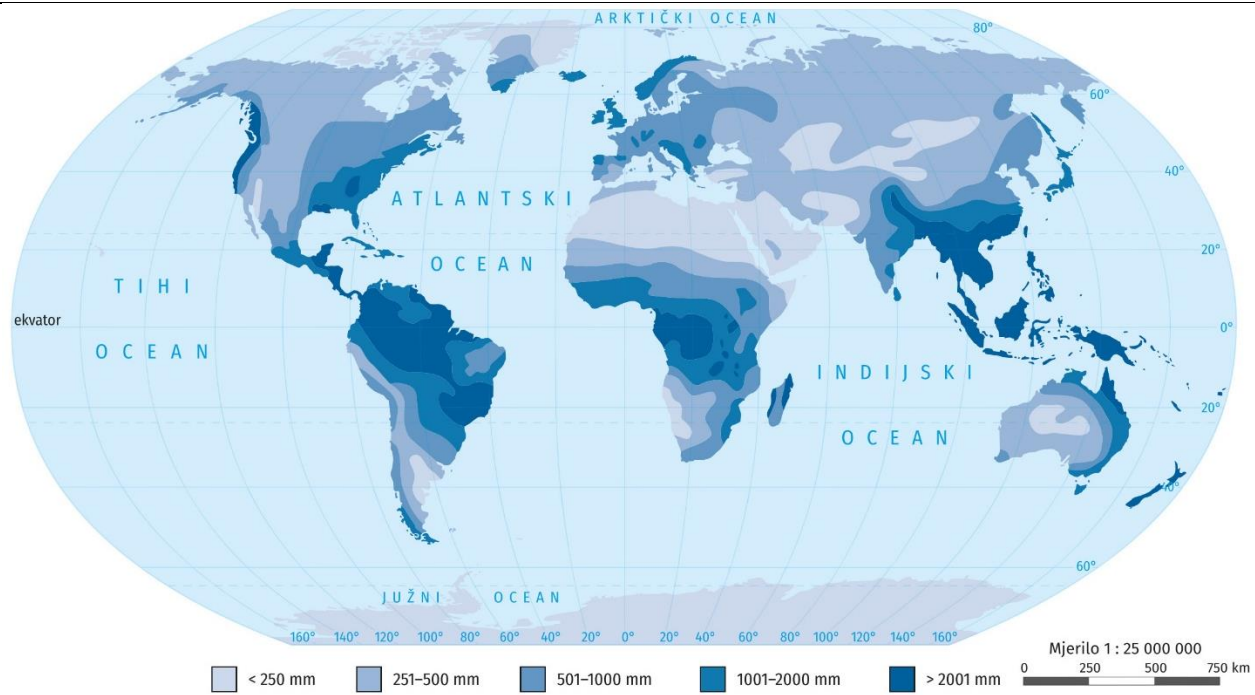
30.



31.



32.



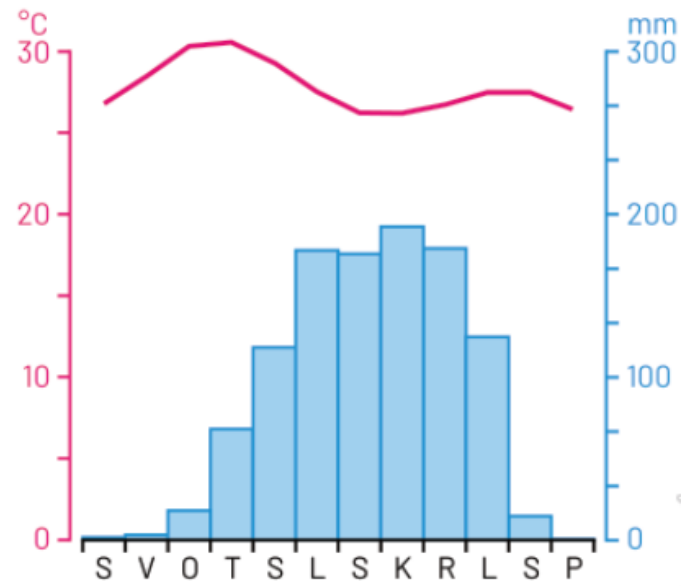
33.



36.



37.



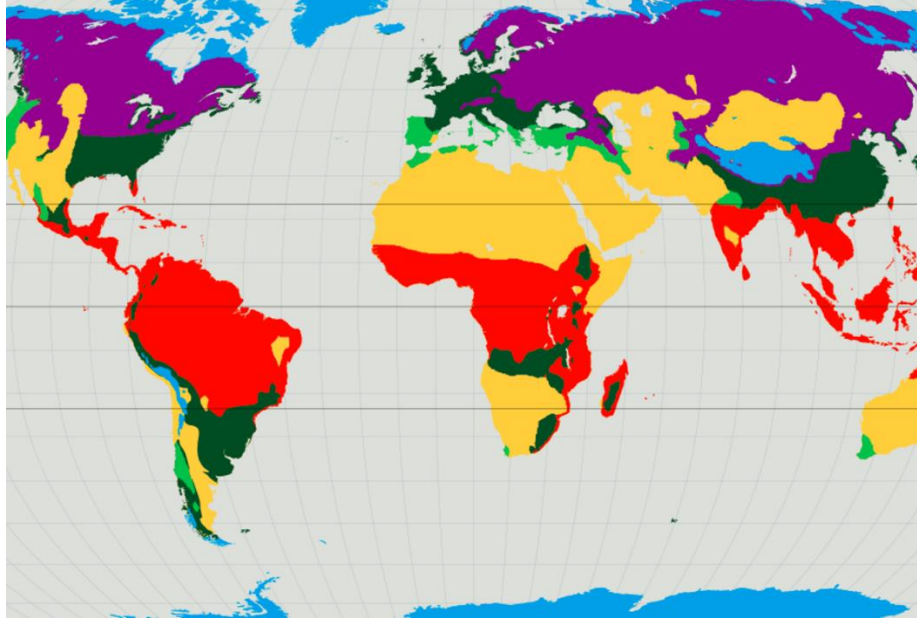
39.



40.



41. i 42.



43.



44.



45.



A



B



C

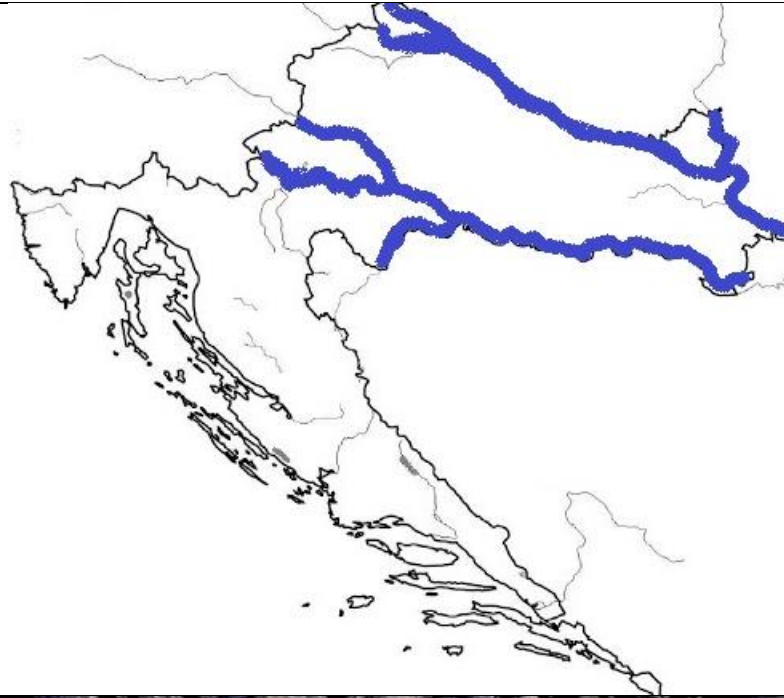


D

46.








47.



50.



51.					
52.					
53.					

54.



A



B



C



D

55.



1



2



3



4